

**BEATSON'S**  
BUILDING SUPPLIES  
**MULLRALLY**  
**2023**

**13TH - 15TH OCTOBER 2023**  
**WWW.MULLRALLY.ORG**

**STAGE SETUP GUIDE**  
**SS11/15 KNOCK 1 & 2**



**MOTORWISE**

RESCUE & RECOVERY  
Tel. 01671 40 40 80  
Newton Stewart & Stranraer

South West Scotland's  
Family Owned Recovery Firm



**#MUSTBEMULL**  
**#MULLRALLY**



**BEATSON'S**  
BUILDING SUPPLIES  
www.beatson.co.uk



**Introduction**

This setup book is intended to show the main features required to set up the stage safely and in accordance with Motorsport UK requirements as set out in the Yearbook and in particular Stage Rally Safety Requirements (edition 5), the Mull Rally Safety Manual and any directions from senior officials of the event.

Not necessarily depicted in this setup book :-

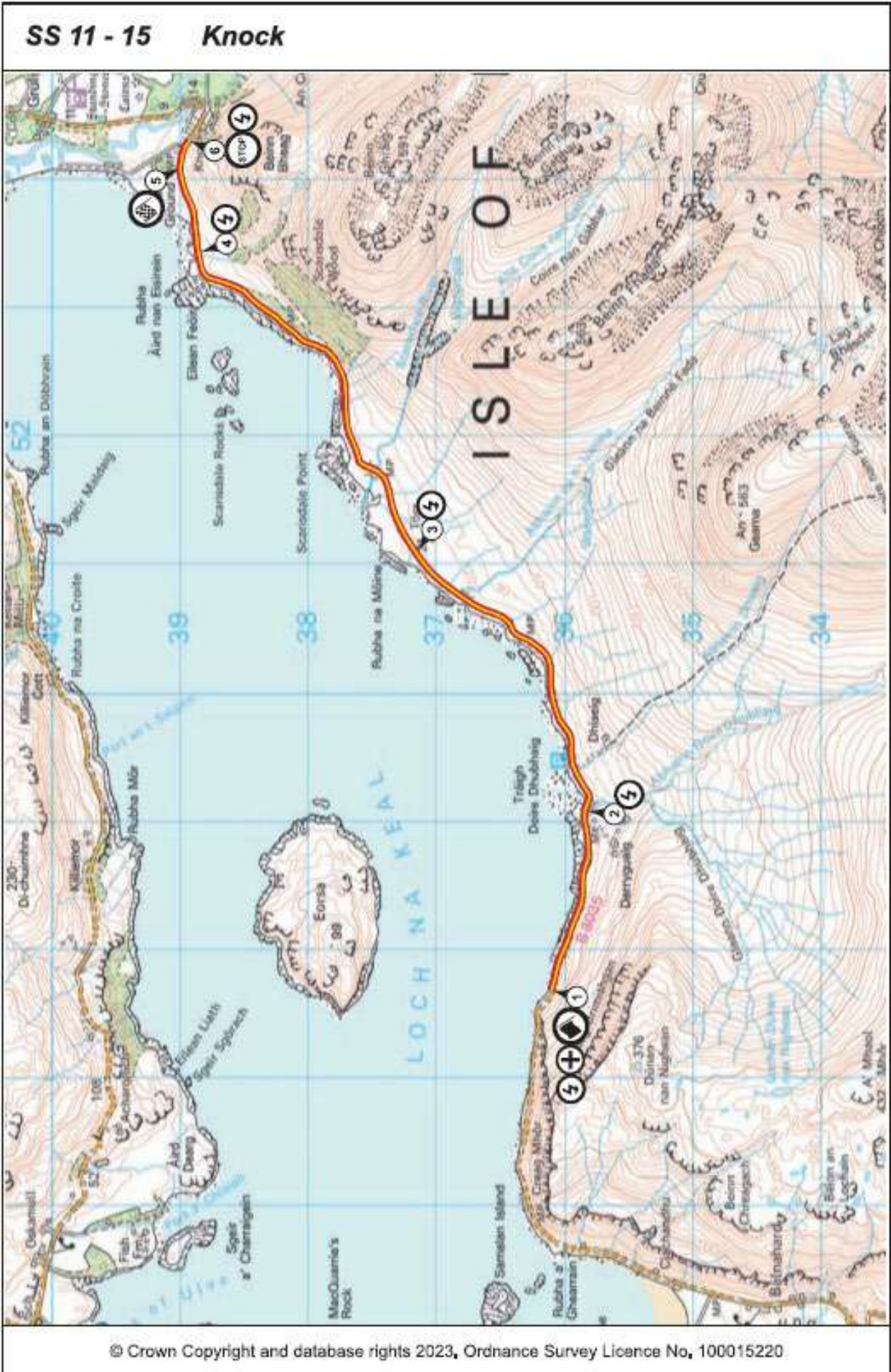
**Gateways, paths and entrances**

All access to the rally route should be clearly taped with red/white tape. Appropriate warning signs should be placed on paths and tracks approaching the route.

**Junction numbers and warning arrows.**

Every post unless immediately following another should have a warning arrow or chicane warning and junction number placed 100m (+/- 10m) before the post.


| <b>STAGE Commander:</b>        |                            |                            |                      | <b>Miles Whitelock</b>      |                           |
|--------------------------------|----------------------------|----------------------------|----------------------|-----------------------------|---------------------------|
| <b>Deputy STAGE Commander:</b> |                            |                            |                      | <b>Gareth Adams</b>         |                           |
| <b>STAGE Safety Officer:</b>   |                            |                            |                      | <b>Craig Fisher</b>         |                           |
| <b>LOCATION DETAILS</b>        |                            |                            |                      | <b>MARSHAL REQUIREMENTS</b> |                           |
| <b>POST</b>                    | <b>LOCATION</b>            | <b>WHAT 3 WORDS</b>        | <b>MAP REFERENCE</b> | <b>Mandatory Radio</b>      | <b>Predicted Marshals</b> |
| <b>ARRIVAL</b>                 | Passing place on R         | invest.pavilions.finds     | NM 4759 3619         |                             | 2                         |
| <b>START Line</b>              | Quarry                     | sweetener.compiler.exits   | NM 4769 3612         | Yes                         | 2                         |
| Post 2                         | Derryguaig                 | chops.cracking.rationed    | NM 4923 3585         | Yes                         | 1                         |
| Post 3 Chicane                 | Torr a Bhlairst<br>Chicane | cavalier.lofts.obstruction | NM 5178 3763         | Yes                         | 2                         |
| Post 4 Chicane                 | Knock Jump<br>Chicane      | when.curls.healers         | NM 5340 3888         | Yes                         | 2                         |
| Post 4A                        | Quarry                     | rice.highs.paler           | NM 5341 3888         |                             | 2                         |
| Post 4B                        | Road Crossing              | headliner.upholding.typist | NM 5371 3891         |                             | 2                         |
| <b>FLYING FINISH</b>           | Sheep Pens                 | meaty.munch.pupils         | NM 5391 3900         |                             | 2                         |
| <b>STOP Line</b>               | Fish Farm<br>Entrance      | roughest.eternity.stared   | NM 5426 3899         | Yes                         | 2                         |









| Post No. | Miles |       | Information | Predicted Marshals |
|----------|-------|-------|-------------|--------------------|
|          | Total | Inter |             |                    |

|  |  |  |  |  |
|--|--|--|--|--|
|  |  |  | <p>Road closure – looking toward stage Start line<br/> <a href="http://recapture.trapdoor.cans">///recapture.trapdoor.cans</a></p> |  |
|--|--|--|--|--|



|  |  |  |   |             |
|--|--|--|---|-------------|
| <p>Arrival</p>  |  |  | <p>Passing place on R. Warning board 100m before<br/> <a href="http://invest.pavilions.finds">///invest.pavilions.finds</a></p> | <p>PM 2</p> |
|--|--|--|---|-------------|



| Post No.  | Miles |       | Information  | Predicted Marshals |
|---|-------|-------|--|--------------------|
|   | Total | Inter |  |                    |
| P1<br><br><br> | 0.00  | 0.00  | <b>Start – at Quarry</b><br>Radio/Rescue/Recovery/Medic/Marshals to park on R.<br>Notice C and SC placed for any pedestrians.<br><a href="http://sweetener.compiler.exits">///sweetener.compiler.exits</a>   | <b>PM 2</b>        |
|    |       |       |  |                    |
| P2<br>   | 0.92  | 0.92  | <b>Derryguaig - Tape Driveway on R and across entrance– park radio car at gateway. Notice C facing outward. Radio board. Advance arrow, post number and advance radio board 100m before</b><br><a href="http://thud.rank.landlady">///thud.rank.landlady</a> | <b>PM 1</b>        |
|   |       |       |  |                    |


| Post No. | Miles |       | Information | Predicted Marshals |
|----------|-------|-------|-------------|--------------------|
|          | Total | Inter |             |                    |

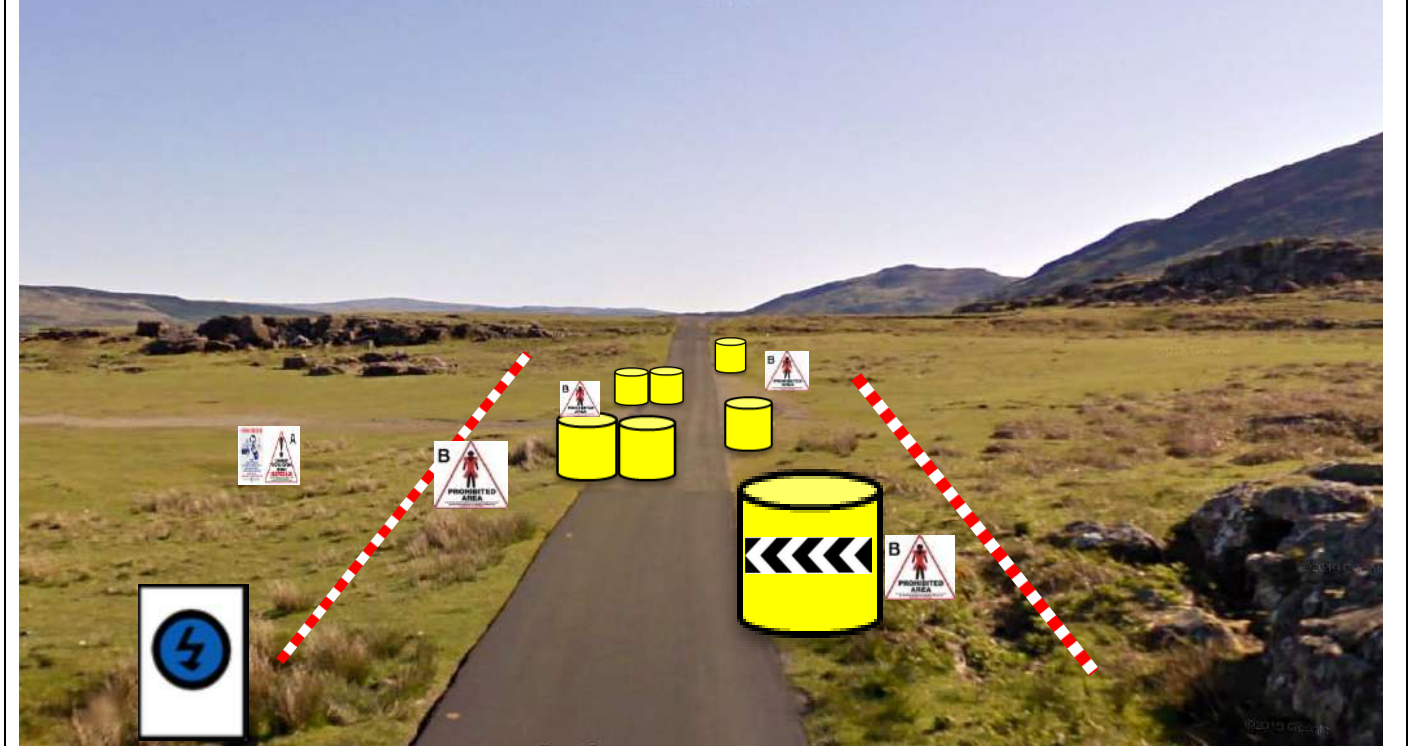
|  |      |     |   |  |
|--|------|-----|---|--|
|  | 1.12 | 0.2 | Tape field gate on R<br><a href="#">///losses.impresses.motored</a> |  |
|--|------|-----|---|--|



|  |      |      |   |  |
|--|------|------|---|--|
|  | 1.17 | 0.05 | <b>Benmore Estate entrance</b> - Tape track on R<br>Notice A and SC on L – tape 10m from road.<br>Notice C facing outward behind tape<br><a href="#">///simply.bats.daydreams</a> |  |
|--|------|------|---|--|



| Post No.  | Miles |       | Information  | Predicted Marshals |
|---|-------|-------|--|--------------------|
|   | Total | Inter |  |                    |
| P3<br> | 2.49  | 1.32  | <b>Torr a Bhlairst Chicane</b><br>Chicane warning board, radio warning and post number 100m before. Marshals and Radio to park 10m back on L – tape both sides of chicane, to extend across entrance, notice B in front. 10m spacing between elements. Notice A and SC facing parking area<br><a href="http://cavalier.lofts.obstruction">/// cavalier.lofts.obstruction</a> | PM 2               |



| Post No. | Miles |       | Information | Predicted Marshals |
|----------|-------|-------|-------------|--------------------|
|          | Total | Inter |             |                    |

|  |      |     |   |  |
|--|------|-----|---|--|
|  | 3.59 | 1.1 | Tape across opening Notice C facing pedestrians coming from jetty.<br><i>///unusable.extensive.last</i> |  |
|--|------|-----|---|--|



|  |      |     |   |  |
|--|------|-----|---|--|
|  | 3.79 | 0.2 | Tape opening on L<br>Notice C facing outward behind tape<br><i>///banter.dries.wagers</i> |  |
|--|------|-----|---|--|





| Post No. | Miles |       | Information | Predicted Marshals |
|----------|-------|-------|-------------|--------------------|
|          | Total | Inter |             |                    |


|  |      |     |  |  |
|--|------|-----|--|--|
|  | 4.29 | 0.5 | Tape opening on L<br><a href="#">///frightens.middle.presses</a> |  |
|--|------|-----|--|--|



|  |      |      |   |  |
|--|------|------|---|--|
|  | 4.38 | 0.09 | Chicane warning and radio warning with junction number<br><a href="#">///bill.overpower.library</a> |  |
|--|------|------|---|--|



| Post No. | Miles |       | Information | Predicted Marshals |
|----------|-------|-------|-------------|--------------------|
|          | Total | Inter |             |                    |

|  |      |     |   |             |
|--|------|-----|---|-------------|
| <b>P4</b><br> | 4.48 | 0.1 | <b>Chicane</b> - Notice D on fence corner facing Parking area, notice B both sides of road. Radio board. Chicane 10m spacing<br><a href="http://when.curls.healers">///when.curls.healers</a> | <b>PM 2</b> |
|--|------|-----|---|-------------|



|            |      |     |  |             |
|------------|------|-----|--|-------------|
| <b>P4A</b> | 4.58 | 0.1 | <b>Spectator area</b> on R behind fence. ( <a href="http://rice.highs.paler">///rice.highs.paler</a> ) Spectators to stand on rock outcrop, not behind fence. Yellow/black tape – stakes and cones required. Notice D at ends<br>Notice B both sides of road at approx. 10m intervals,<br>Tape gateway on R. | <b>PM 2</b> |
|------------|------|-----|--|-------------|



| Post No. | Miles |       | Information | Predicted Marshals |
|----------|-------|-------|-------------|--------------------|
|          | Total | Inter |             |                    |

|            |      |      |   |             |
|------------|------|------|---|-------------|
| <b>P4B</b> | 4.67 | 0.09 | <b>Spectator crossing point.</b><br>Tape access corridor on L from field gate to 1m from road edge.<br>Tape access corridor on R 5m onto hillside.<br><a href="http://headliner.upholding.typist">///headliner.upholding.typist</a> | <b>PM 2</b> |
|------------|------|------|---|-------------|



|  |  |  |  |  |
|--|--|--|--|--|
|  |  |  | <b>Crossing point detail – looking back</b> – access to high ground. Tape both sides of access.<br>Notice D after access to prevent spectators continuing down road.<br>Notice B at approx. 10m intervals either side of road down to open area past jump. Notice A and SC on path.<br><a href="http://disposal.tripods.modules">///disposal.tripods.modules</a> |  |
|--|--|--|--|--|





| Post No. | Miles |       | Information | Predicted Marshals |
|----------|-------|-------|-------------|--------------------|
|          | Total | Inter |             |                    |



### Knock Jump Spectator Access



| Post No. | Miles |       | Information | Predicted Marshals |
|----------|-------|-------|-------------|--------------------|
|          | Total | Inter |             |                    |

|   |      |     |   |             |
|---|------|-----|---|-------------|
| <b>P5 FF</b><br> | 4.79 | 0.1 | Flying Finish – in gateway on L. Warning boards 100m before.<br>Countdown boards equidistant to Stop line<br><a href="http://meaty.munch.pupils">/// meaty.munch.pupils</a> | <b>PM 2</b> |
|---|------|-----|---|-------------|



|  |      |      |   |             |
|--|------|------|---|-------------|
| <b>P6 STOP</b><br><br> | 5.01 | 0.22 | <b>Stop Line -</b><br>Notice C and SC facing outwards for any pedestrians approaching.<br>No entry for pedestrians boards both sides. Green arrow to L for spectator route<br><a href="http://roughest.eternity.stared">///roughest.eternity.stared</a> | <b>PM 2</b> |
|--|------|------|---|-------------|



| Post No. | Miles |       | Information | Predicted Marshals |
|----------|-------|-------|-------------|--------------------|
|          | Total | Inter |             |                    |

|              |  |  |   |  |
|--------------|--|--|---|--|
| Road Closure |  |  | Road Ahead Closed sign at <a href="#">///headache.demand.constrain</a> before humpback bridge<br>Road Closed sign at <a href="#">///melt.lawns.grafted</a> as shown |  |
|--------------|--|--|---|--|

